










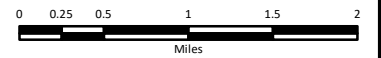
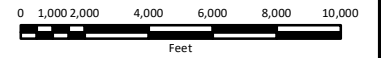


# Parks in the City of Charleston

Outer West Ashley area

-  Interstates
-  US Highways
-  State Highways
-  Collector roads
-  Streets
-  Pedestrian street
-  Charleston County streets
-  Water
-  Park Facility
-  Recreation Facility
-  City of Charleston

1 inch = 6,000 feet



### Important Disclaimer Notice

The City of Charleston makes no warranty, representation, or guaranty as to the content, sequence, accuracy, timeliness, or completeness of any information provided herein or derived from the mapping data for any reason. The City of Charleston explicitly disclaims any representations and warranties, including, without limitation, the implied warranties of merchantability and fitness for a particular purpose. The user knowingly waives any and all claims for damages against any and all of the entities comprising the City of Charleston that may arise from the mapping data.



Map created 3/11/2022



City of Charleston  
 Department of Information Technology  
 GIS Division  
 2 George St, Suite 2800  
 Charleston, SC 29401  
[www.charleston-sc.gov](http://www.charleston-sc.gov)

© Copyright 2022 City of Charleston  
 All Rights Reserved

