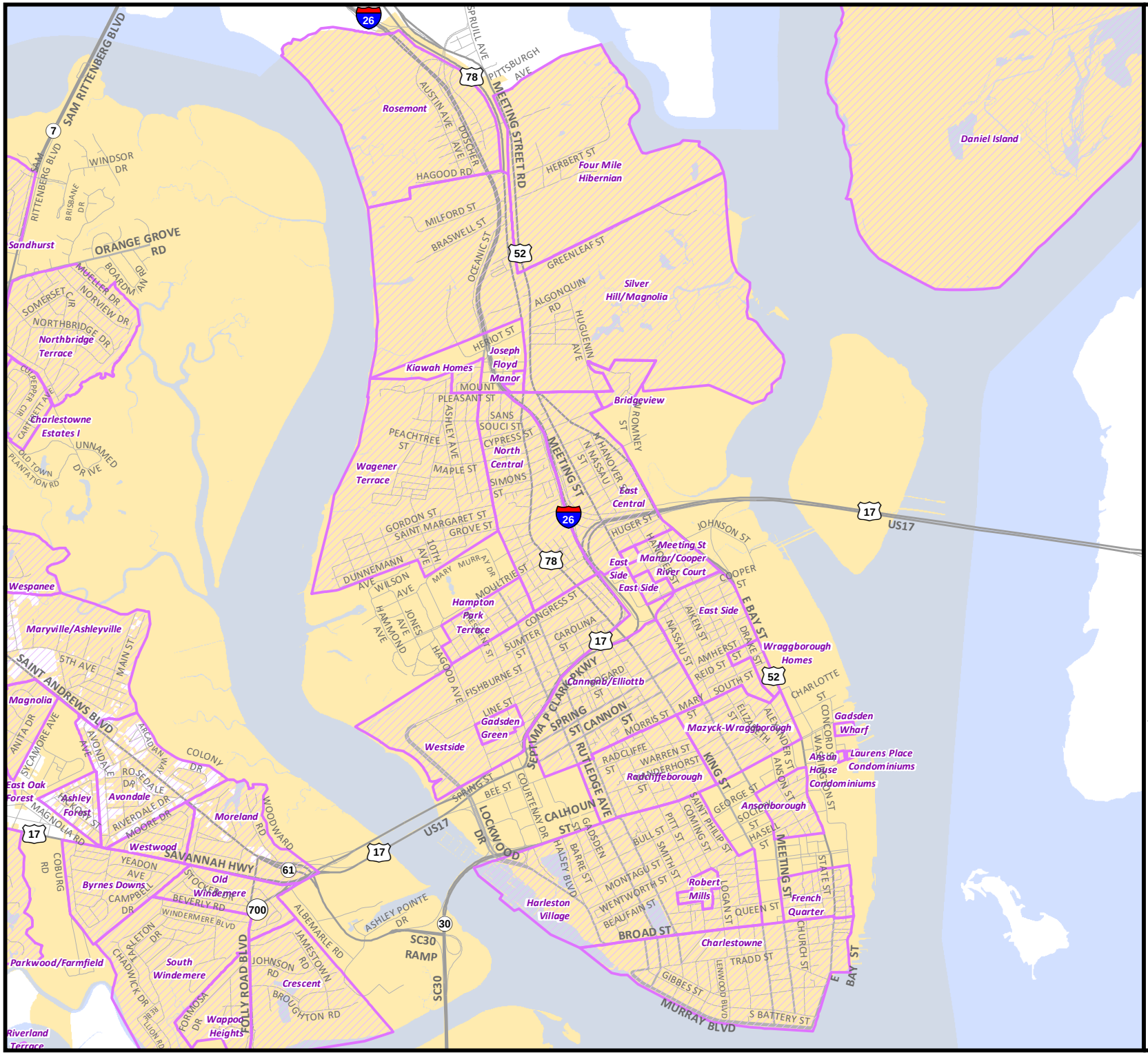


# Neighborhood Associations

## City of Charleston Neighborhood Council

## Peninsula

Neighborhood Associations
Highways
Collector roads
Streets
Water
City of Charleston

0 2,000 4,000
Feet

0 0.25 0.5
Miles

**Important Disclaimer Notice**

The City of Charleston makes no warranty, representation, or guaranty as to the content, sequence, accuracy, timeliness, or completeness of any information provided herein or derived from the mapping data for any reason. The City of Charleston explicity disclaims any representations and warranties, including, without limitation, the implied warranties of merchantability and fitness for a particular purpose. The user knowingly waives any and all claims for damages against any and all of the entities comprising the City of Charleston that may arise from the mapping data.

N
W E
S

Map created 12/26/2018

City of Charleston
Department of Information Technology
GIS Division
2 George St, Suite 2800
Charleston, SC 29401
www.charleston-sc.gov

© Copyright 2018 City of Charleston
All Rights Reserved

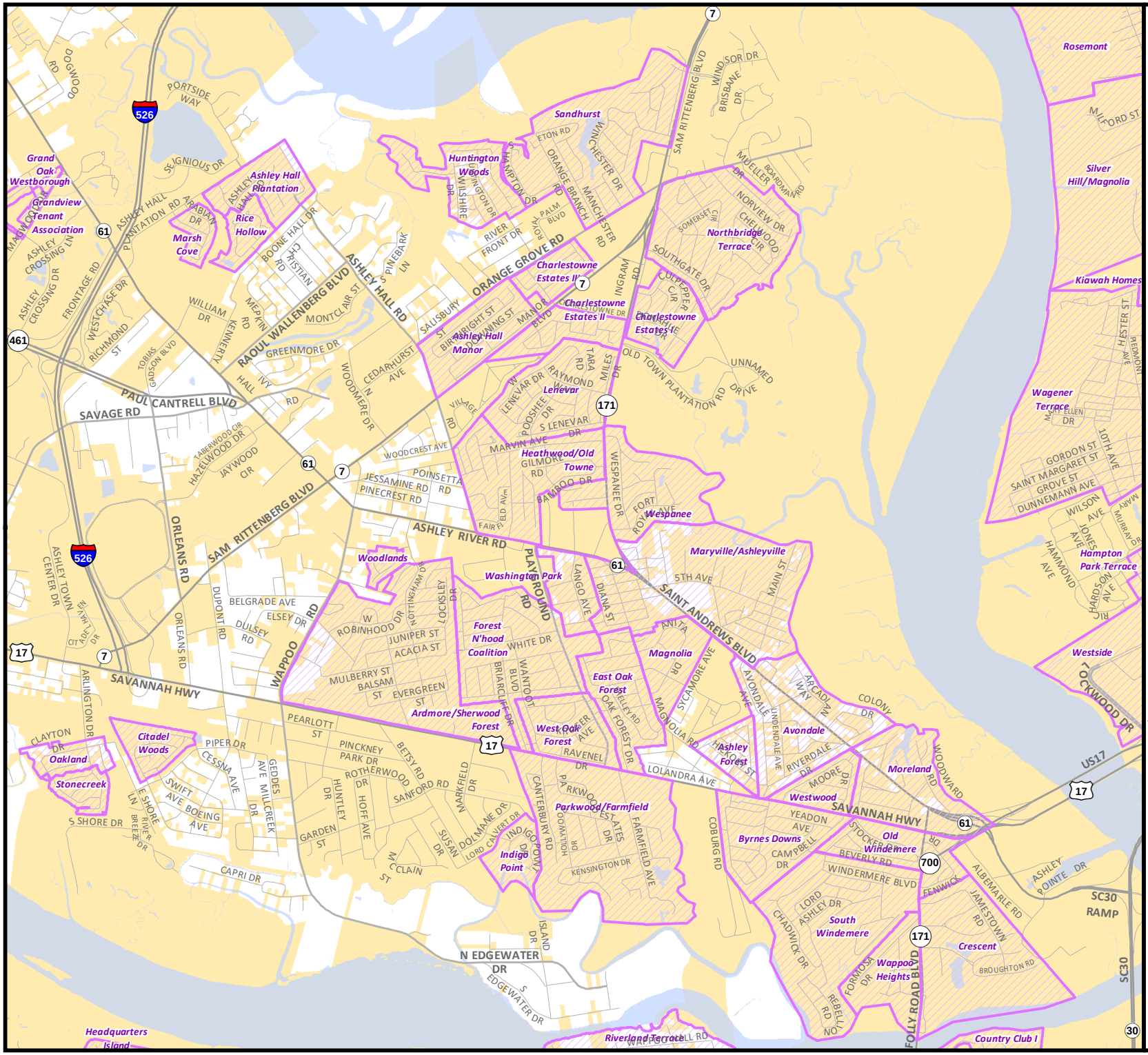


# Neighborhood Associations

## City of Charleston Neighborhood Council

## Inner West Ashley

**Important Disclaimer Notice**

The City of Charleston makes no warranty, representation, or guaranty as to the content, sequence, accuracy, timeliness, or completeness of any information provided herein or derived from the mapping data for any reason. The City of Charleston explicity disclaims any representations and warranties, including, without limitation, the implied warranties of merchantability and fitness for a particular purpose. The user knowingly waives any and all claims for damages against any and all of the entities comprising the City of Charleston that may arise from the mapping data.

Map created 12/26/2018

City of Charleston
Department of Information Technology
GIS Division
2 George St, Suite 2800
Charleston, SC 29401
www.charleston-sc.gov

© Copyright 2018 City of Charleston
All Rights Reserved

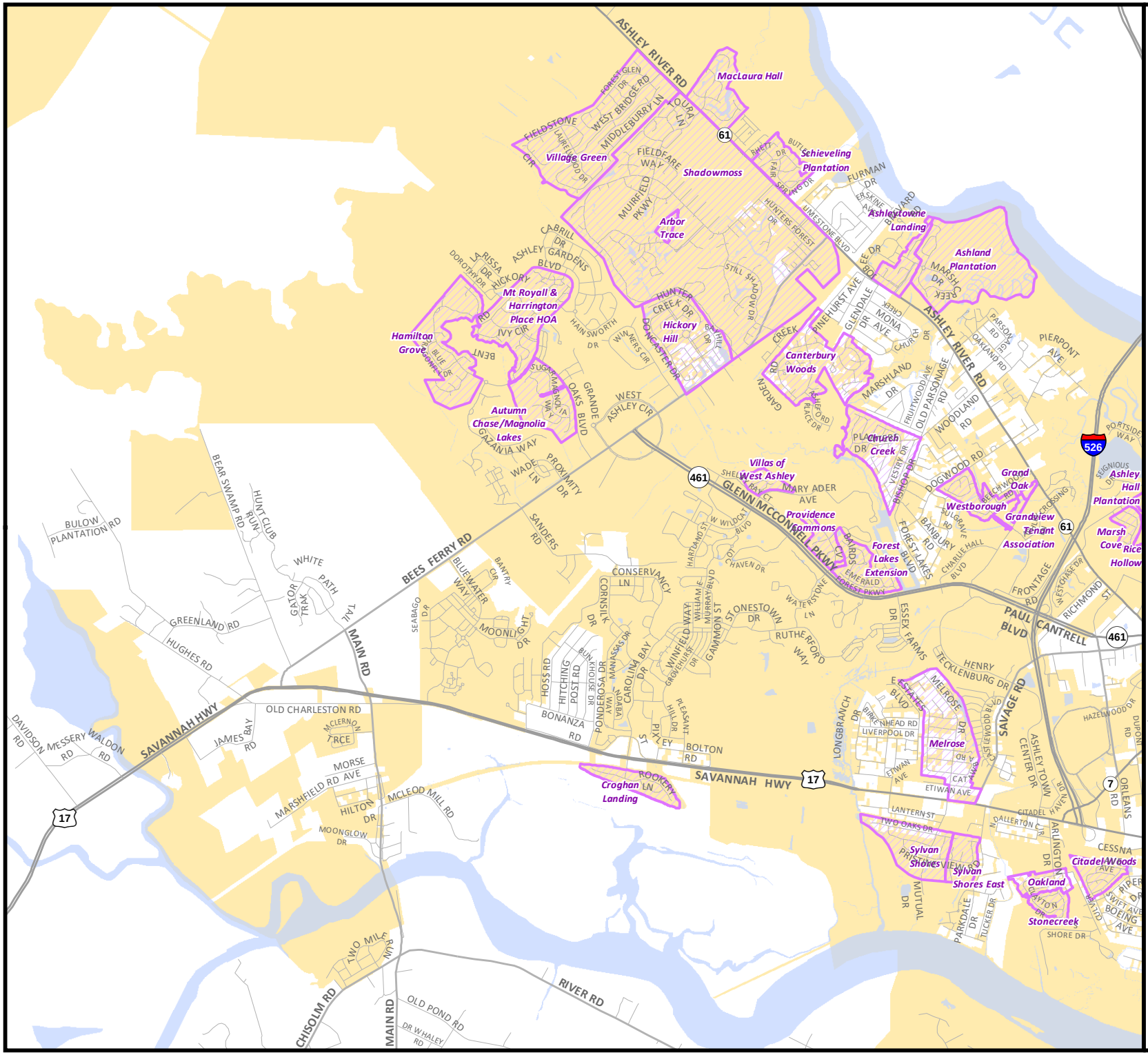


# Neighborhood Associations

## City of Charleston Neighborhood Council

## Outer West Ashley

Neighborhood Associations
Highways
Collector roads
Streets
Water
City of Charleston

0 2,000 4,000
Feet

0 0.25 0.5 1
Miles

**Important Disclaimer Notice**

The City of Charleston makes no warranty, representation, or guaranty as to the content, sequence, accuracy, timeliness, or completeness of any information provided herein or derived from the mapping data for any reason. The City of Charleston explicity disclaims any representations and warranties, including, without limitation, the implied warranties of merchantability and fitness for a particular purpose. The user knowingly waives any and all claims for damages against any and all of the entities comprising the City of Charleston that may arise from the mapping data.

N W E S

Map created 12/26/2018

City of Charleston
Department of Information Technology
GIS Division
2 George St, Suite 2800
Charleston, SC 29401
www.charleston-sc.gov

© Copyright 2018 City of Charleston
All Rights Reserved

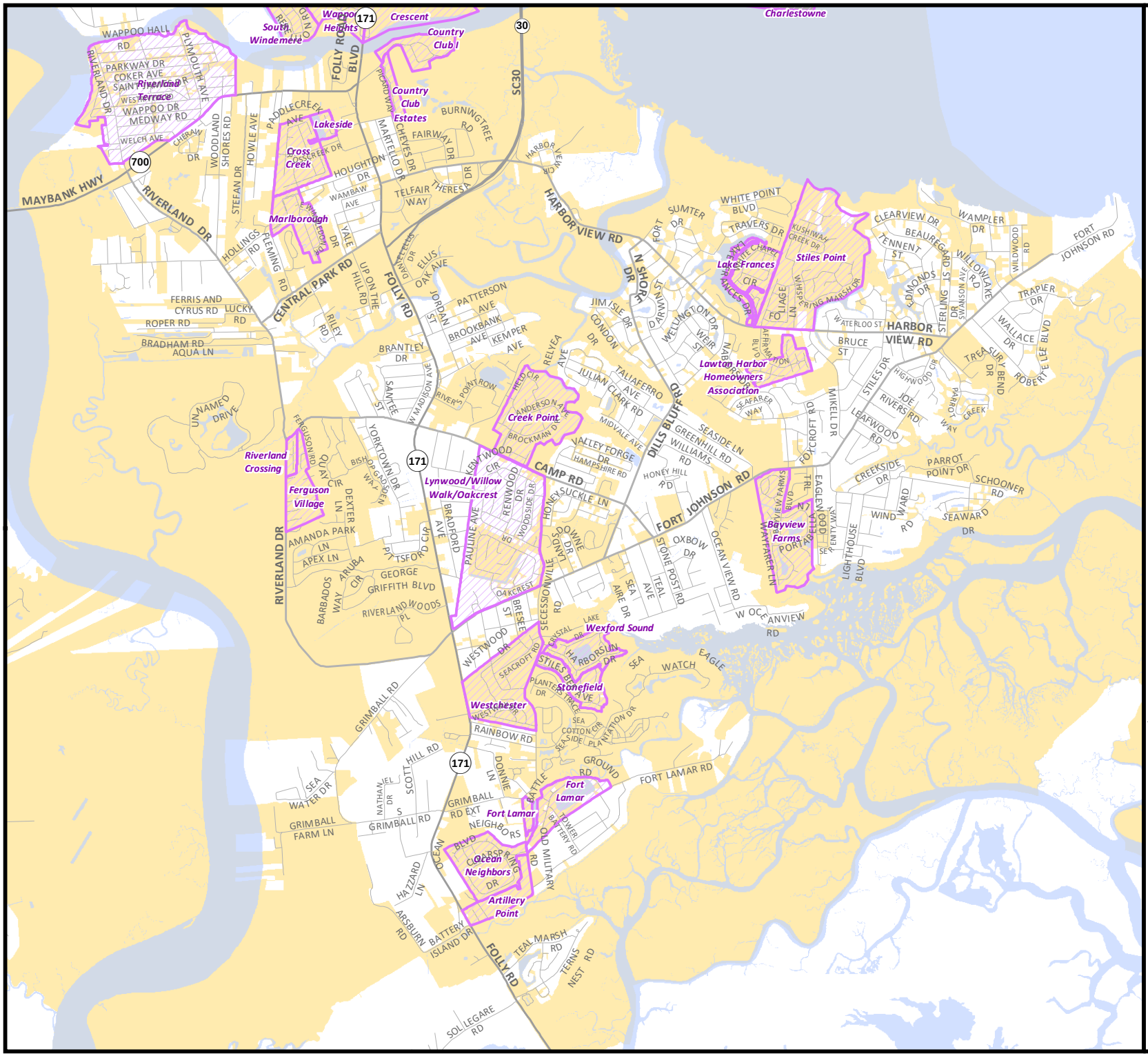


# Neighborhood Associations

## City of Charleston Neighborhood Council

## James Island

Neighborhood Associations
Highways
Collector roads
Streets
Water
City of Charleston

0 2,000 4,000
Feet

0 0.25 0.5 1
Miles

**Important Disclaimer Notice**

The City of Charleston makes no warranty, representation, or guaranty as to the content, sequence, accuracy, timeliness, or completeness of any information provided herein or derived from the mapping data for any reason. The City of Charleston explicity disclaims any representations and warranties, including, without limitation, the implied warranties of merchantability and fitness for a particular purpose. The user knowingly waives any and all claims for damages against any and all of the entities comprising the City of Charleston that may arise from the mapping data.

N
W E
S

Map created 12/26/2018

City of Charleston
Department of Information Technology
GIS Division
2 George St, Suite 2800
Charleston, SC 29401
www.charleston-sc.gov

© Copyright 2018 City of Charleston
All Rights Reserved

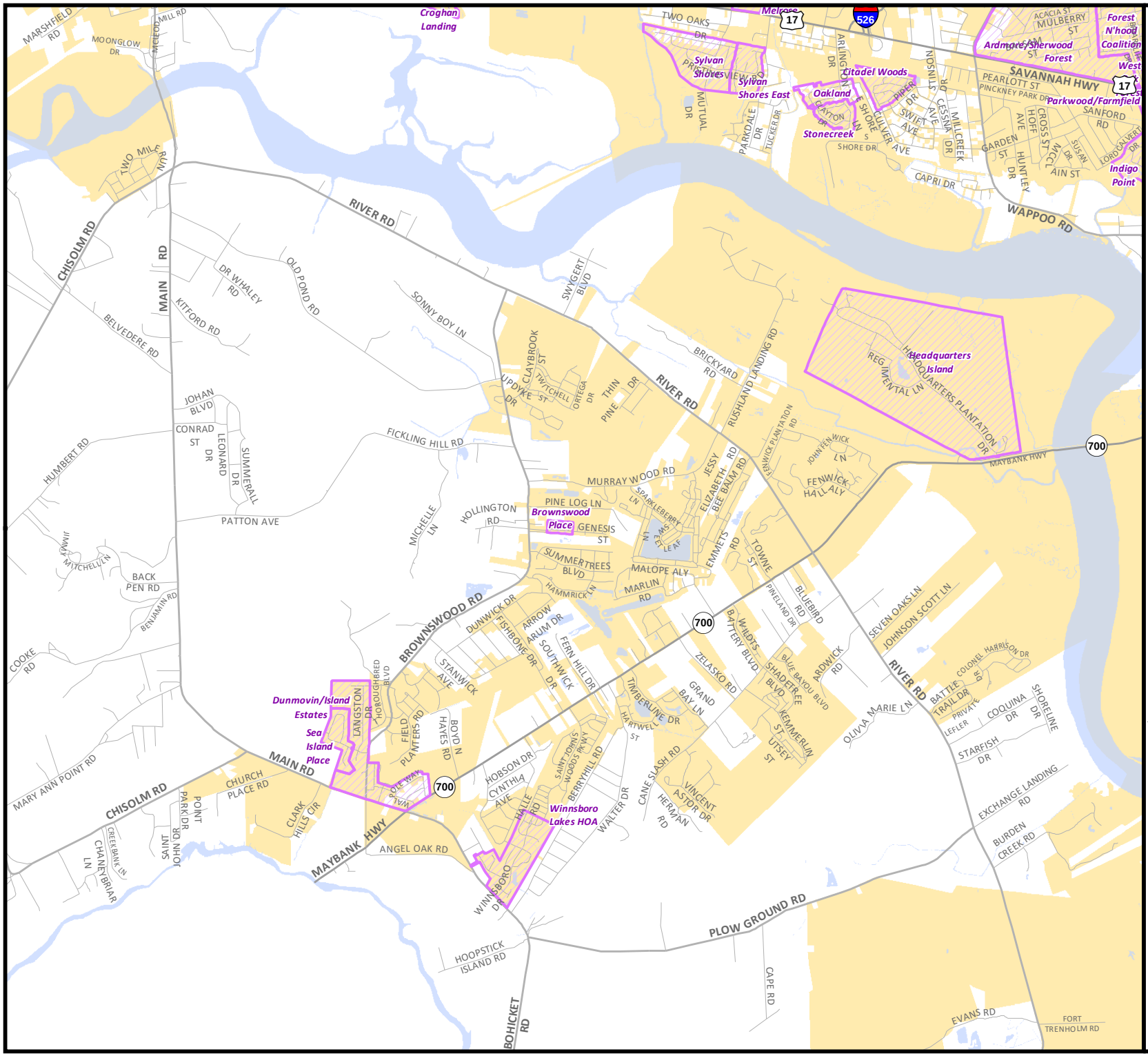


# Neighborhood Associations

## City of Charleston Neighborhood Council

## Johns Island

Neighborhood Associations
Highways
Collector roads
Streets
Water
City of Charleston

0 2,000 4,000
Feet

0 0.25 0.5 1
Miles

**Important Disclaimer Notice**

The City of Charleston makes no warranty, representation, or guaranty as to the content, sequence, accuracy, timeliness, or completeness of any information provided herein or derived from the mapping data for any reason. The City of Charleston explicity disclaims any representations and warranties, including, without limitation, the implied warranties of merchantability and fitness for a particular purpose. The user knowingly waives any and all claims for damages against any and all of the entities comprising the City of Charleston that may arise from the mapping data.

N
W E
S

Map created 12/26/2018

City of Charleston
Department of Information Technology
GIS Division
2 George St, Suite 2800
Charleston, SC 29401
www.charleston-sc.gov

© Copyright 2018 City of Charleston
All Rights Reserved

# Neighborhood Associations

## City of Charleston Neighborhood Council

## Berkeley County

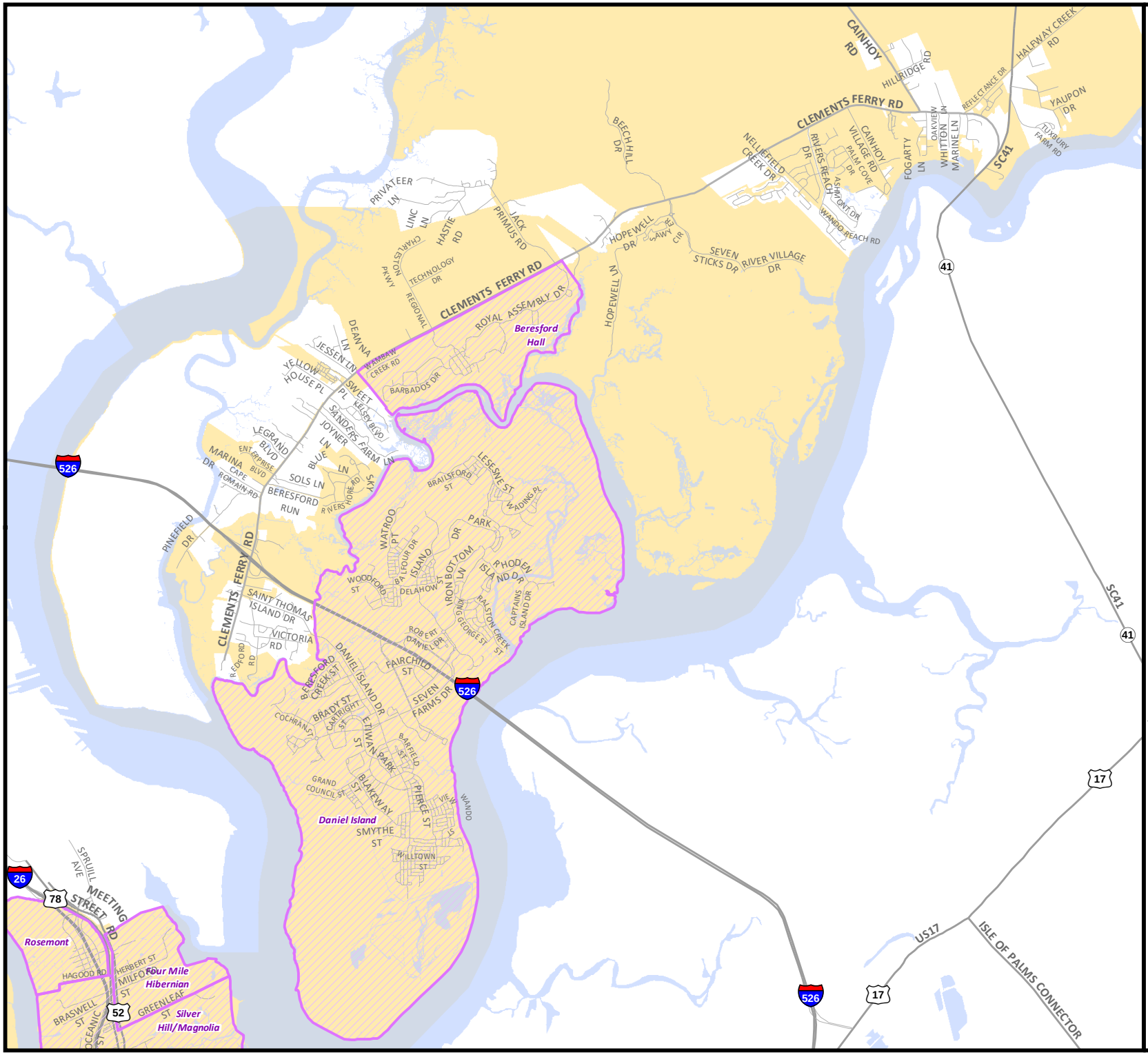


Neighborhood Associations
Highways
Collector roads
Streets
Water
City of Charleston

0 2,000 4,000 8,000
Feet

0 0.25 0.5 1 1.5
Miles

**Important Disclaimer Notice**

The City of Charleston makes no warranty, representation, or guaranty as to the content, sequence, accuracy, timeliness, or completeness of any information provided herein or derived from the mapping data for any reason. The City of Charleston explicity disclaims any representations and warranties, including, without limitation, the implied warranties of merchantability and fitness for a particular purpose. The user knowingly waives any and all claims for damages against any and all of the entities comprising the City of Charleston that may arise from the mapping data.

N W E S

Map created 12/26/2018


City of Charleston
Department of Information Technology
GIS Division
2 George St, Suite 2800
Charleston, SC 29401
www.charleston-sc.gov



© Copyright 2018 City of Charleston
All Rights Reserved