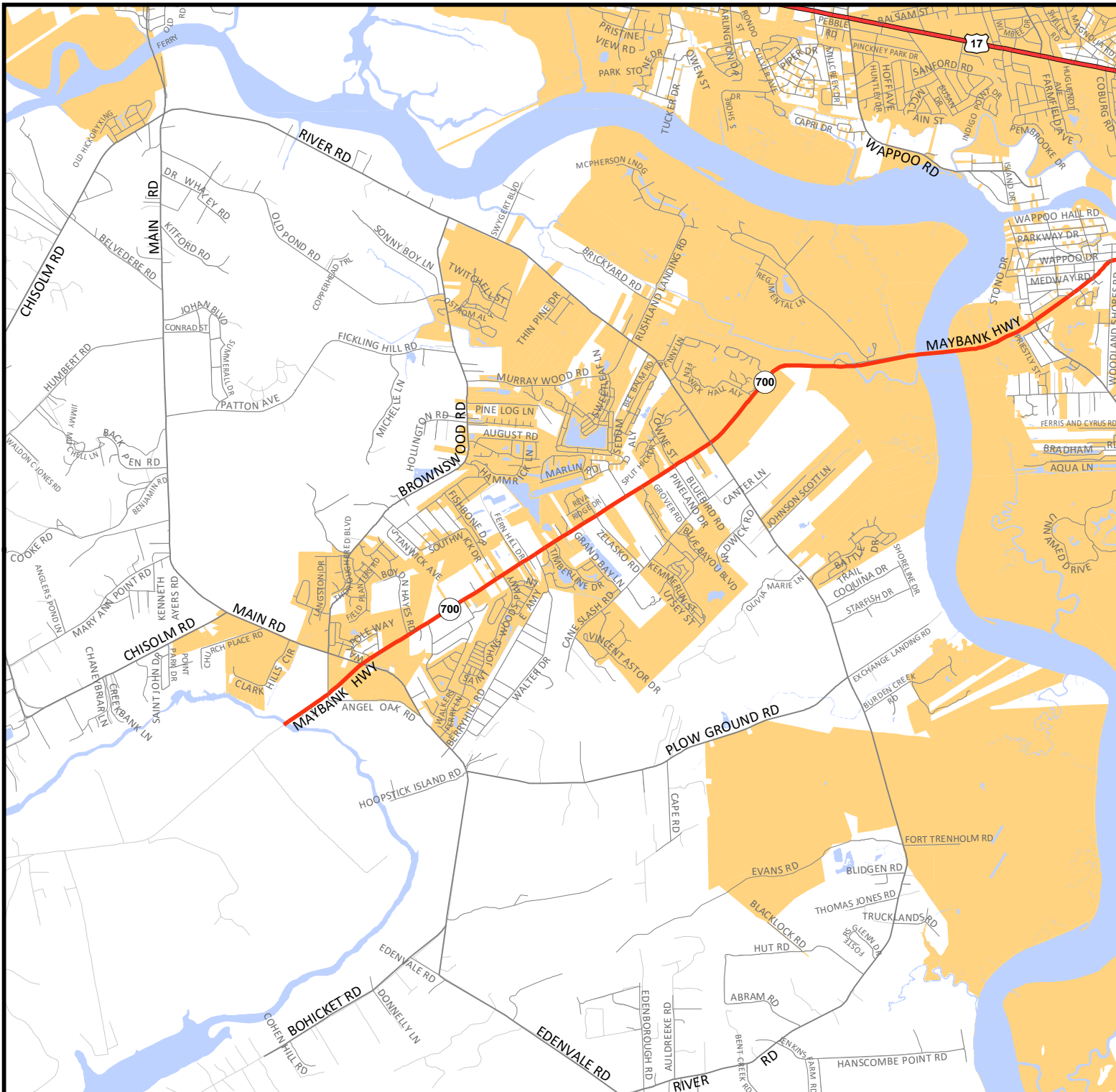










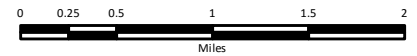
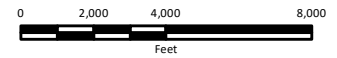


Corporate Limits City of Charleston

Johns Island area



-  BCD County Boundaries
-  Interstates
-  US Highways
-  State Highways
-  Collector roads
-  Streets
-  Pedestrian street
-  Charleston County streets
-  Water
-  City of Charleston



Important Disclaimer Notice

The City of Charleston makes no warranty, representation, or guaranty as to the content, sequence, accuracy, timeliness, or completeness of any information provided herein or derived from the mapping data for any reason. The City of Charleston explicitly disclaims any representations and warranties, including, without limitation, the implied warranties of merchantability and fitness for a particular purpose. The user knowingly waives any and all claims for damages against any and all of the entities comprising the City of Charleston that may arise from the mapping data.



Corporate Limits data current to 11/27/2018
Map created 12/21/2018



City of Charleston
Department of Information Technology
GIS Division
2 George St, Suite 2800
Charleston, SC 29401
www.charleston-sc.gov

© Copyright 2018 City of Charleston
All Rights Reserved