Neighborhood Associations

City of Charleston Neighborhood Council

Peninsula area

Neighborhood Associations
Highways
Collector roads
Streets
Charleston County streets
Water
City of Charleston

1 in = 0.63 miles

0 2,500 5,000
Feet

0 0.25 0.5 1
Miles

Important Disclaimer Notice

The City of Charleston makes no warranty, representation, or guaranty as to the content, sequence, accuracy, timeliness, or completeness of any information provided herein or derived from the mapping data for any reason. The City of Charleston explicity disclaims any representations and warranties, including, without limitation, the implied warranties of merchantability and fitness for a particular purpose. The user knowingly waives any and all claims for damages against any and all of the entities comprising the City of Charleston that may arise from the mapping data.

N W E S

Corporate Limits data current to 3/22/2016
Map created 4/28/2016

City of Charleston
Department of Information Technology
GIS Division
2 George St, Suite 2800
Charleston, SC 29401
www.charleston-sc.gov

© Copyright 2016 City of Charleston
All Rights Reserved

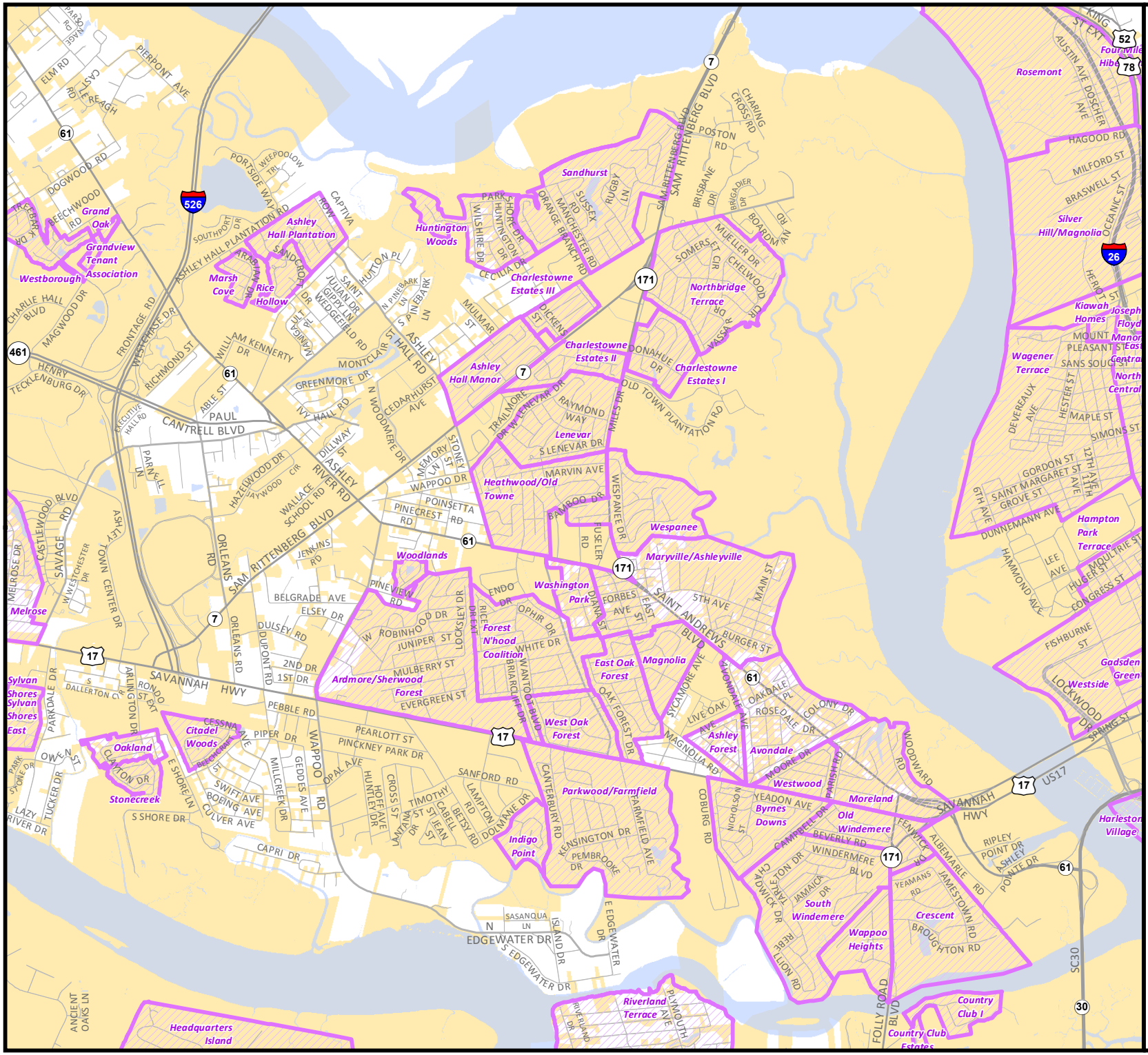

Neighborhood Associations

City of Charleston Neighborhood Council

Inner West Ashley area

- Neighborhood Associations
- Highways
- Collector roads
- Streets
- Charleston County streets
- Water
- City of Charleston

1 in = 0.63 miles

0 2,500 5,000 Feet

0 0.25 0.5 1 Miles

Important Disclaimer Notice

The City of Charleston makes no warranty, representation, or guaranty as to the content, sequence, accuracy, timeliness, or completeness of any information provided herein or derived from the mapping data for any reason. The City of Charleston explicity disclaims any representations and warranties, including, without limitation, the implied warranties of merchantability and fitness for a particular purpose. The user knowingly waives any and all claims for damages against any and all of the entities comprising the City of Charleston that may arise from the mapping data.

N W E S

Corporate Limits data current to 3/22/2016
Map created 4/28/2016

City of Charleston
Department of Information Technology
GIS Division
2 George St, Suite 2800
Charleston, SC 29401
www.charleston-sc.gov

© Copyright 2016 City of Charleston
All Rights Reserved

Neighborhood Associations

City of Charleston Neighborhood Council

Outer West Ashley area

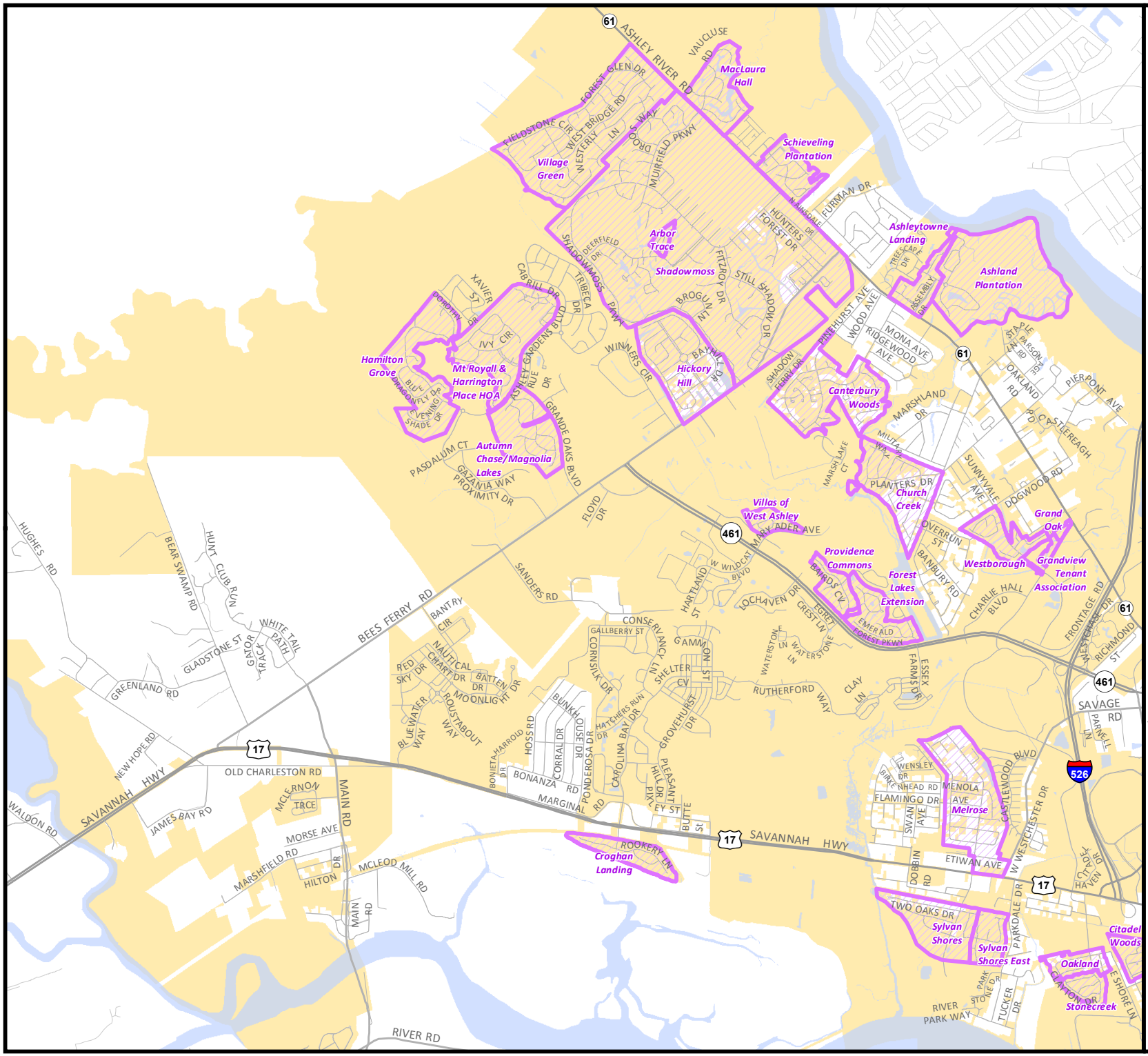

Important Disclaimer Notice

The City of Charleston makes no warranty, representation, or guaranty as to the content, sequence, accuracy, timeliness, or completeness of any information provided herein or derived from the mapping data for any reason. The City of Charleston explicity disclaims any representations and warranties, including, without limitation, the implied warranties of merchantability and fitness for a particular purpose. The user knowingly waives any and all claims for damages against any and all of the entities comprising the City of Charleston that may arise from the mapping data.

N
W E
S

Corporate Limits data current to 3/22/2016
Map created 4/28/2016

City of Charleston
Department of Information Technology
GIS Division
2 George St, Suite 2800
Charleston, SC 29401
www.charleston-sc.gov

© Copyright 2016 City of Charleston
All Rights Reserved

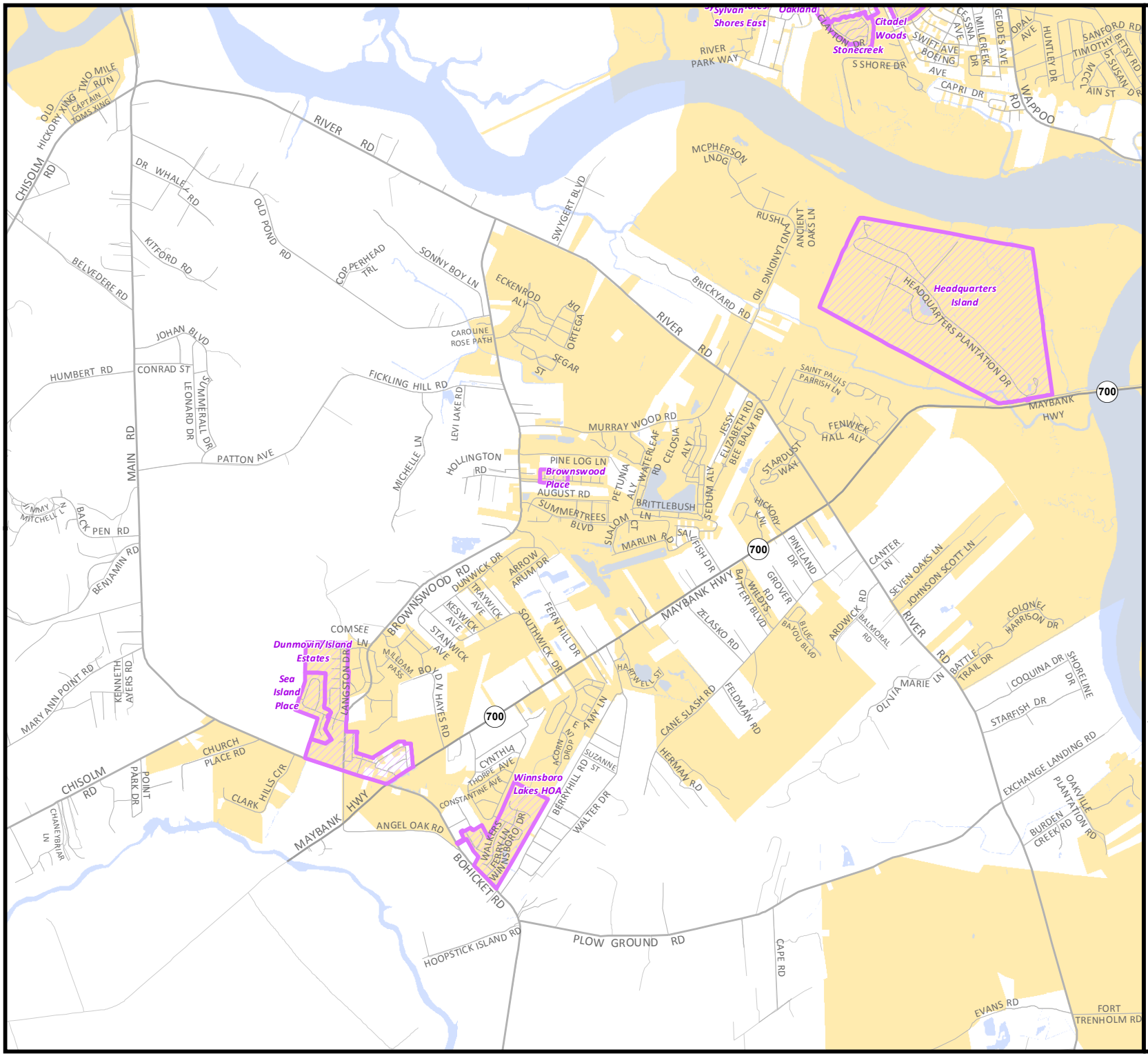

Neighborhood Associations

City of Charleston Neighborhood Council

Johns Island area

- Neighborhood Associations
- Highways
- Collector roads
- Streets
- Charleston County streets
- Water
- City of Charleston

1 in = 0.76 miles

0 2,500 5,000
Feet

0 0.25 0.5 1
Miles

Important Disclaimer Notice

The City of Charleston makes no warranty, representation, or guaranty as to the content, sequence, accuracy, timeliness, or completeness of any information provided herein or derived from the mapping data for any reason. The City of Charleston explicity disclaims any representations and warranties, including, without limitation, the implied warranties of merchantability and fitness for a particular purpose. The user knowingly waives any and all claims for damages against any and all of the entities comprising the City of Charleston that may arise from the mapping data.

N W E S

Corporate Limits data current to 3/22/2016
Map created 4/28/2016

City of Charleston
Department of Information Technology
GIS Division
2 George St, Suite 2800
Charleston, SC 29401
www.charleston-sc.gov

© Copyright 2016 City of Charleston
All Rights Reserved

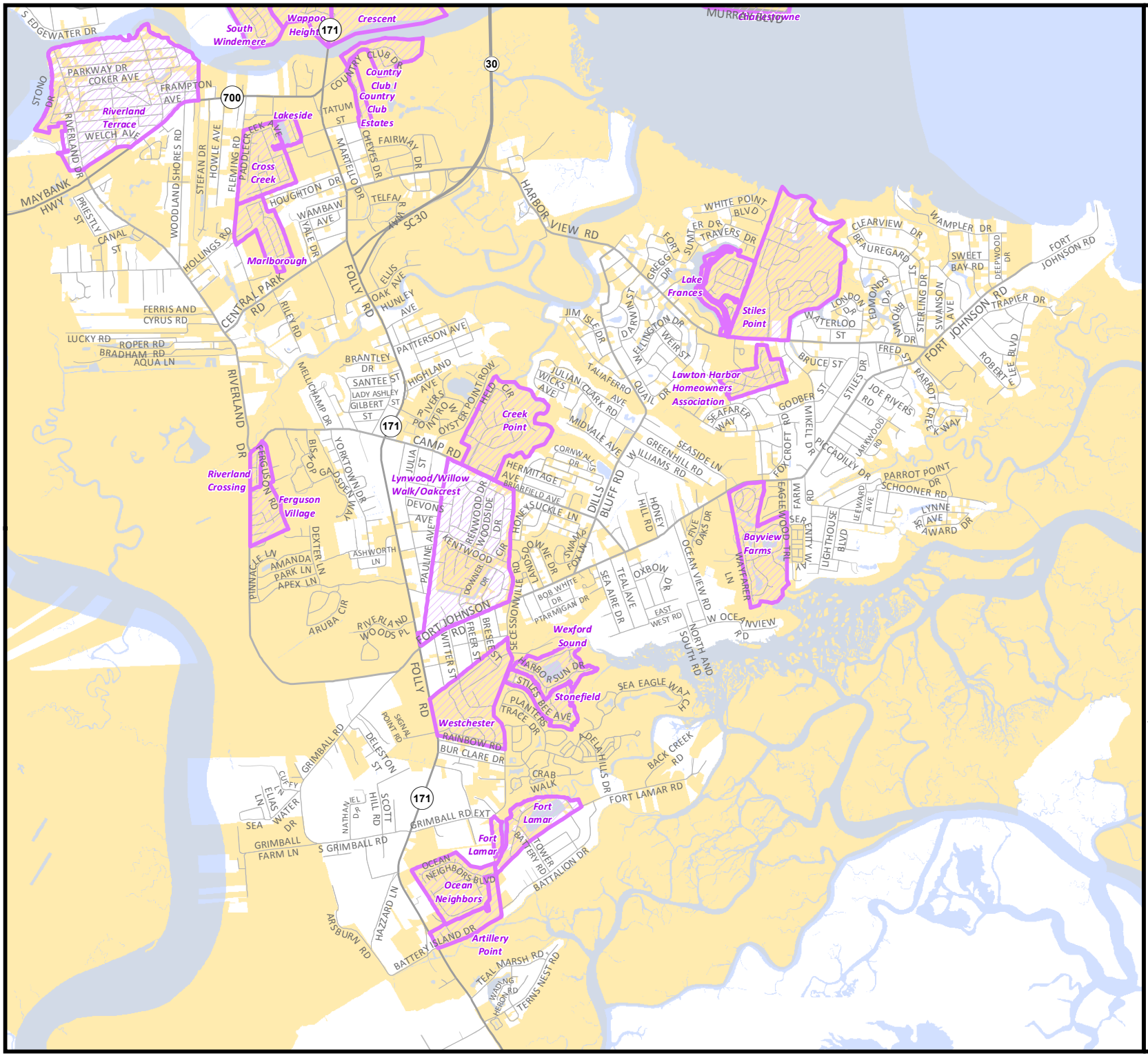

Neighborhood Associations

City of Charleston Neighborhood Council

James Island area

- Neighborhood Associations
- Highways
- Collector roads
- Streets
- Charleston County streets
- Water
- City of Charleston

1 in = 0.76 miles

0 2,500 5,000
Feet

0 0.25 0.5 1
Miles

Important Disclaimer Notice

The City of Charleston makes no warranty, representation, or guaranty as to the content, sequence, accuracy, timeliness, or completeness of any information provided herein or derived from the mapping data for any reason. The City of Charleston explicity disclaims any representations and warranties, including, without limitation, the implied warranties of merchantability and fitness for a particular purpose. The user knowingly waives any and all claims for damages against any and all of the entities comprising the City of Charleston that may arise from the mapping data.

N W E S

Corporate Limits data current to 3/22/2016
Map created 4/28/2016

City of Charleston
Department of Information Technology
GIS Division
2 George St, Suite 2800
Charleston, SC 29401
www.charleston-sc.gov

© Copyright 2016 City of Charleston
All Rights Reserved

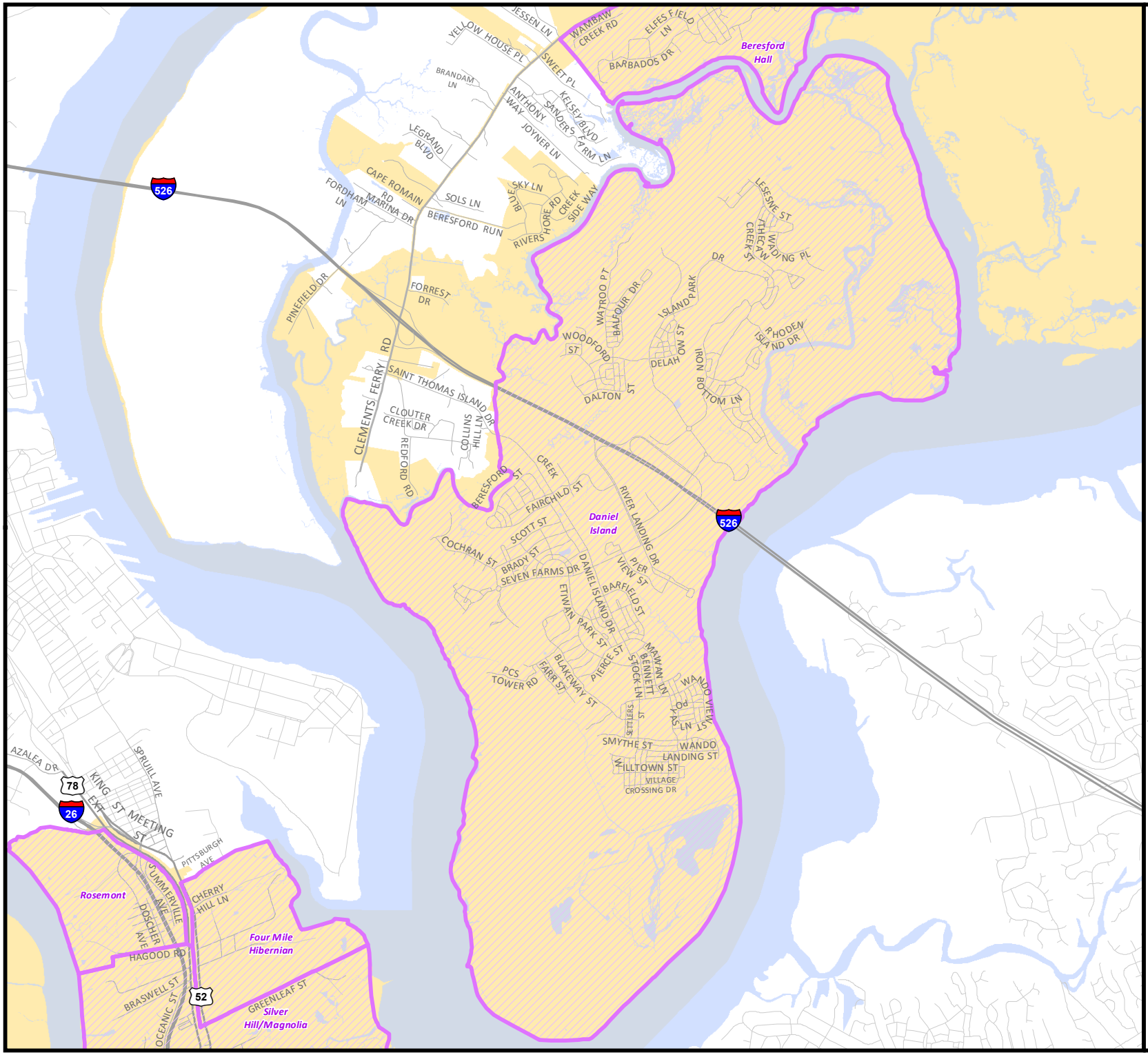

Neighborhood Associations

City of Charleston Neighborhood Council

Daniel Island area

- Neighborhood Associations
- Highways
- Collector roads
- Streets
- Charleston County streets
- Water
- City of Charleston

1 in = 0.76 miles

0 2,500 5,000
Feet

0 0.25 0.5 1
Miles

Important Disclaimer Notice

The City of Charleston makes no warranty, representation, or guaranty as to the content, sequence, accuracy, timeliness, or completeness of any information provided herein or derived from the mapping data for any reason. The City of Charleston explicity disclaims any representations and warranties, including, without limitation, the implied warranties of merchantability and fitness for a particular purpose. The user knowingly waives any and all claims for damages against any and all of the entities comprising the City of Charleston that may arise from the mapping data.

N W E S

Corporate Limits data current to 3/22/2016
Map created 4/28/2016

City of Charleston
Department of Information Technology
GIS Division
2 George St, Suite 2800
Charleston, SC 29401
www.charleston-sc.gov

© Copyright 2016 City of Charleston
All Rights Reserved

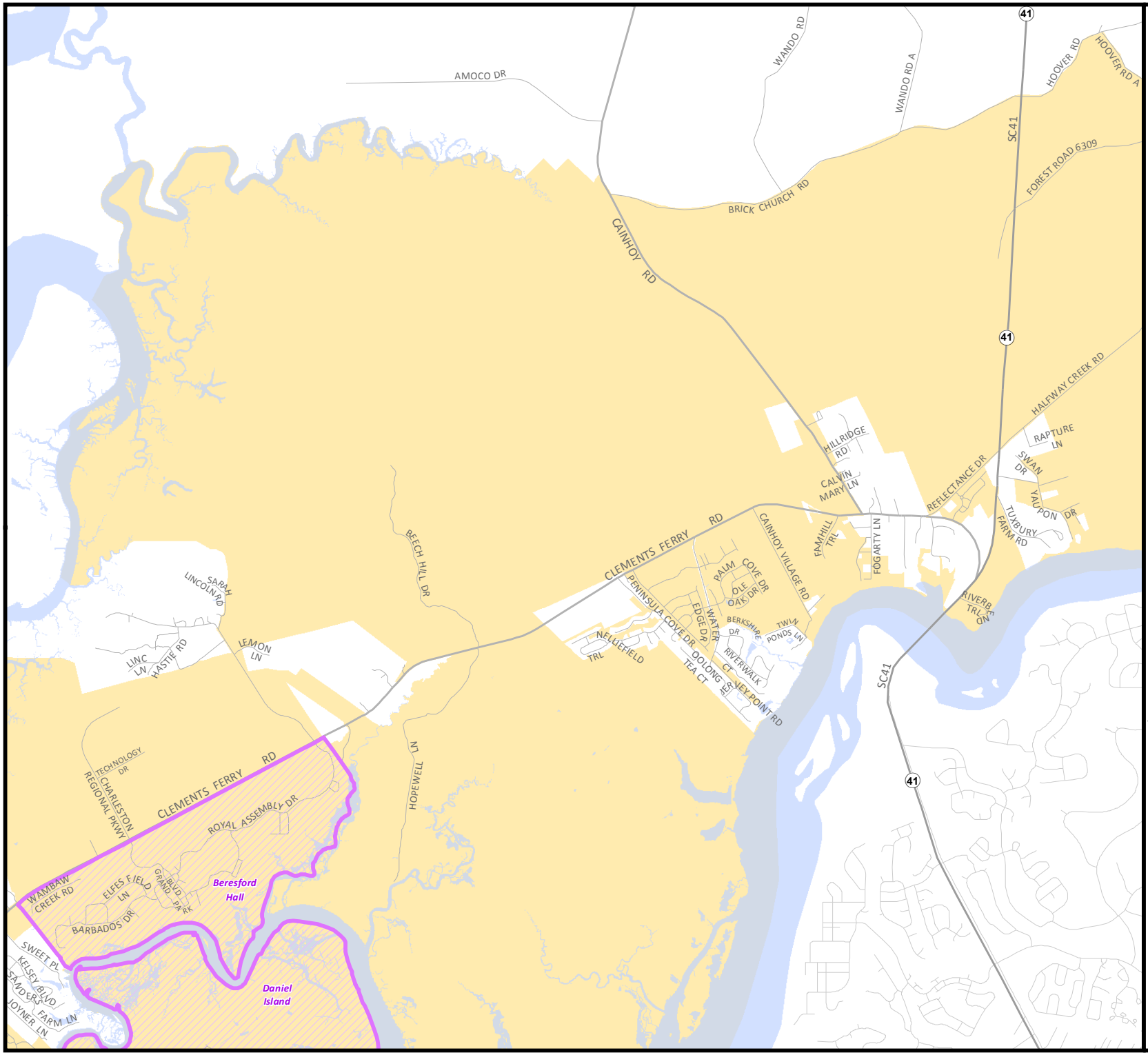

Neighborhood Associations

City of Charleston Neighborhood Council

Cainhoy area

- Neighborhood Associations
- Highways
- Collector roads
- Streets
- Charleston County streets
- Water
- City of Charleston

1 in = 0.76 miles

0 2,500 5,000 Feet

0 0.25 0.5 1 Miles

Important Disclaimer Notice

The City of Charleston makes no warranty, representation, or guaranty as to the content, sequence, accuracy, timeliness, or completeness of any information provided herein or derived from the mapping data for any reason. The City of Charleston explicity disclaims any representations and warranties, including, without limitation, the implied warranties of merchantability and fitness for a particular purpose. The user knowingly waives any and all claims for damages against any and all of the entities comprising the City of Charleston that may arise from the mapping data.

N W E S

Corporate Limits data current to 3/22/2016
Map created 4/28/2016

City of Charleston
Department of Information Technology
GIS Division
2 George St, Suite 2800
Charleston, SC 29401
www.charleston-sc.gov

© Copyright 2016 City of Charleston
All Rights Reserved